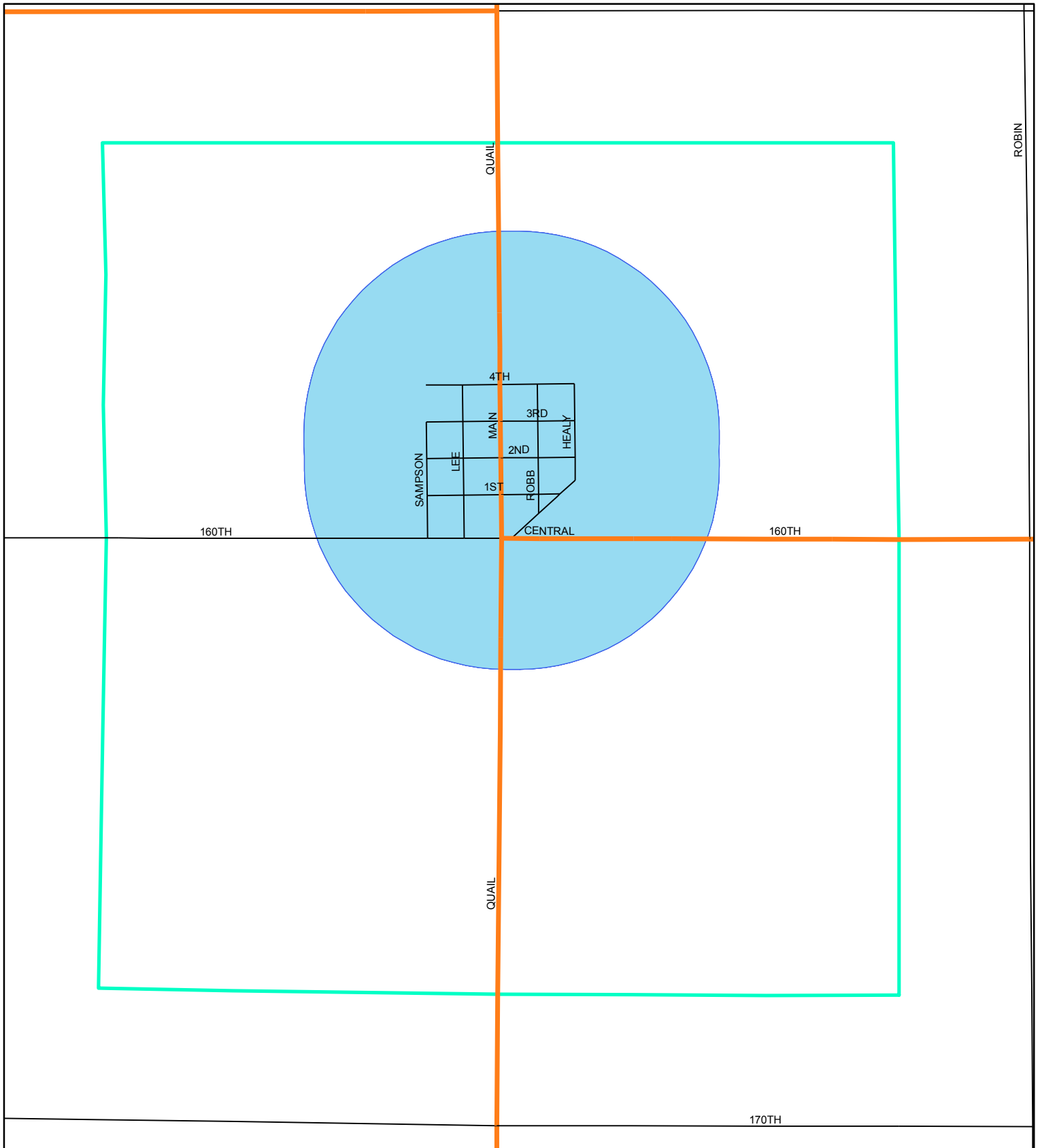


Child Care and School Safety Zones

Lidderdale






Disclaimer: The safety zones are determined by generating a 2000 foot buffer around the property boundary of schools and Day Care providers. The mapping data has been abstracted to only visualize general areas and contains the information required for local government purposes. For more specific applications contact the GIS Department at 712-792-1022.

The maps are compiled from official records of registered day care centers, and schools, which change frequently. Each map is generated with a date that data was obtained from the Iowa Department of Human Services on Registered Day Care facilities.

Actual locations of the Day Care facilities are not shown on this map.

No liability (either expressed or implied) for the accuracy of the data delineated herein is assumed by Carroll County GIS Department, the Carroll County Attorney, or their employees. The Carroll County data is provided for demonstration purposes only and may not be distributed without prior written permission from the Carroll County GIS Department.

Legend

-  Corporate Limits
-  Child Care Safety Zone
-  School Safety Zone

Publication Date

01/16/2012